













0 0.25 0.5 1 Mile

-  West Chester University MS4
-  Private Inlet
-  Public Inlet
-  Outfall
-  Private Manhole
-  Public Manhole
-  Swales
-  Storm Pipes
-  Culverts
-  Basins
-  West Chester Borough
-  Open Stream
-  Piped Stream

Copyright nearmap 2015

# Borough of West Chester MS4

