










**WEST CHESTER**  
**PENNSYLVANIA**

Adopted: 10/20/2021  
ZONING OVERLAY AMENDMENTS

Date	No.	Item

**LEGEND**

-  BASE ZONING DISTRICTS
-  60 FT HEIGHT
-  75 FT HEIGHT
-  CULTURAL USE
-  PROFESSIONAL OFFICE
-  RETAIL
-  GOVERNMENT USE
-  INSTITUTIONAL USE
-  TRANSPORTATION CORRIDOR

Prepared by Ray Ott & Associates from Chester County Land Records tax parcel base map, December 9, 2020.